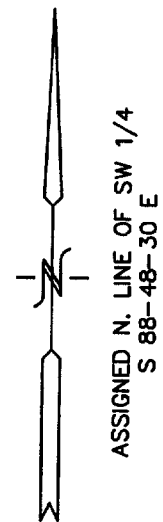



BOUNDARY SURVEY

LOT 59 OF RIDGEVIEW SUBDIVISION

LOCATED IN PART OF THE NW 1/4, SE 1/4, &
SE 1/4 OF THE SW 1/4 SECTION 35, T1N., R18E.,
VILLAGE OF GENOA CITY, WALWORTH COUNTY, WISCONSIN




● = FOUND IRON REBAR STAKE




NOTE: COPIES OF THIS MAP TO WHICH THE FOLLOWING
CERTIFICATE WILL APPLY SHOW SURVEYOR'S ORIGINAL SEAL AND
SIGNATURE IN RED INK. COPIES BY ANY OTHER MEANS MAY HAVE
ALTERATIONS WHICH DO NOT REPRESENT THE SURVEYOR'S WORK
PRODUCT.

I HEREBY CERTIFY THAT THE ABOVE DESCRIBED PROPERTY HAS
BEEN SURVEYED UNDER MY DIRECTION AND THAT THE ABOVE MAP
IS A TRUE REPRESENTATION THEREOF AND SHOWS THE SIZE AND
LOCATION OF THE PROPERTY AND ITS EXTERIOR BOUNDARIES.
THIS SURVEY IS MADE FOR THE USE OF THE PRESENT OWNERS OF
THE PROPERTY, AND ALSO THOSE WHO PURCHASE, MORTGAGE, OR
GUARANTEE THE TITLE THERETO WITHIN ONE YEAR FROM THE DATE
HEREOF.

DATED: 7/10/2000


PETER S. GORDON R.L.S. 2101



RIDGEVIEW DRIVE
60' WIDE


HILLTOP LANE
60' WIDE

LOT 59
13237 S.F.

LOT 58

EXISTING RESIDENCE

WOOD DECK



N 89-06-44 W 131.43'

N 28-01-38.0 E 88.85' RADIUS=173.00 ARC=90.88

CONCRETE SIDEWALK

10' UTILITY
EASEMENT

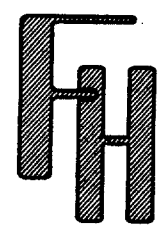
25' BUILDING SETBACK LINE

WATER SERVICE
DIUS=30.00 ARC=34.59
A 68-13-27.0 E 32.71'

S 78-44-40 E 16.26'

UTILITY
BOXES

S 00-55-32 W 142.18'



PLAT OF SURVEY
LOT 59 OF RIDGEVIEW SUBDIVISION

WORK ORDERED BY: GARY FRANCO
C/O REMAX GENEVA REALTY
101 BROAD STREET
LAKE GENEVA, WI.

FARRIS, HANSEN & ASSOCIATES, INC.
Engineering, Architecture, Surveying
7 Ridgeway Court P.O. Box 437
ELKHORN, WISCONSIN 53121
Office: (414) 723-2098
Fax: (414) 723-5886

REVISIONS
03/03/97-NEW
RES. LAYOUT
07-10-2000
RECERTIFY

PROJECT NO.
3902.59
DATE:
02/21/97
SHEET NO.
1 OF 1

TRID-59

006-744